







# Scenic Rim Planning Scheme Zone Map - Index

-  Map Index
-  Railway
-  Local Government Area Boundary
-  Cadastral Boundary
-  Waterway or Waterbody
-  State-controlled Roads

Disclaimer:  
While every care is taken to ensure the accuracy of this product and the Data, Scenic Rim Regional Council and the State of Queensland make no representations or warranties about its accuracy, reliability, completeness or suitability for any particular purpose and disclaims all responsibility and all liability (including without limitation, liability in negligence) for all expenses, losses, damages (including indirect or consequential damage) and costs relating to any use of the Data or information or material contained within it for any reason. The Data must not be used for direct marketing or used in breach of privacy laws.

Crown and Council Copyright Reserved.

Base material provided and reproduced with the permission of the State of Queensland

Digital Cadastal Database April 2018

© State of Queensland

© Scenic Rim Regional Council

**DRAFT Scenic Rim Planning Scheme**

Datum: GDA 1994 MGA Zone 56

**SECOND CONSULTATION DRAFT 2019**

Approx Scale @ A3 1:320 000

0 4 8 16 KM

