




Scenic Rim Planning Scheme Overlay Map OM-02.4 Airport Environs and Defence Land Overlay




Defence Land




Defence Land Buffer Area




Aviation Facility




Building Restricted Area




Wildlife Buffer Area




Height Restriction Zone A




Height Restriction Zone B




Cadastral Boundary




Waterway or Waterbody



State-controlled Roads



Road Reserve



Local Government Area Boundary

Height Restriction Zones



Height Restriction Zone A



Height Restriction Zone B

Disclaimer:

While every care is taken to ensure the accuracy of this product and the Data, Scenic Rim Regional Council, Seqwater and the State of Queensland make no representations or warranties about its accuracy, reliability, completeness or suitability for any particular purpose and disclaims all responsibility and all liability (including without limitation, liability in negligence) for all expenses, losses, damages (including indirect or consequential damage) and costs relating to any use of the Data or information or material contained within it for any reason. The Data must not be used for direct marketing or used in breach of privacy laws.

Crown and Council Copyright Reserved.

Base material provided and reproduced with the permission of the State of Queensland and Seqwater

Digital Cadastral Database December 2019

© State of Queensland

© Scenic Rim Regional Council

Datum: GDA 1994 MGA Zone 56

Scenic Rim Planning Scheme
16 April 2021

Approx Scale @ A3 1:150 000

0

2

4

8 KM



N



1

2

3

4

Boonah

Beaudesert

