








# Scenic Rim Planning Scheme Overlay Map OM-04-A.3 Environmental Significance Overlay -Biodiversity-

## Matters of State Environmental Significance

-  Regulated Vegetation  
(as defined in the SPP)
-  Protected Areas

-  Cadastral Boundary
-  Waterway or Waterbody
-  State-controlled Roads
-  Road Reserve
-  Local Government  
Area Boundary

Disclaimer:  
While every care is taken to ensure the accuracy of this product and the Data, Scenic Rim Regional Council, Seqwater and the State of Queensland make no representations or warranties about its accuracy, reliability, completeness or suitability for any particular purpose and disclaims all responsibility and all liability (including without limitation, liability in negligence) for all expenses, losses, damages (including indirect or consequential damage) and costs relating to any use of the Data or information or material contained within it for any reason. The Data must not be used for direct marketing or used in breach of privacy laws.  
Crown and Council Copyright Reserved.

Base material provided and reproduced with the permission of the State of Queensland and Seqwater

Digital Cadastral Database December 2019

© State of Queensland

© Scenic Rim Regional Council

Datum: GDA 1994 MGA Zone 56

**Scenic Rim Planning Scheme  
16 April 2021**

Approx Scale @ A3 1:150 000

0 2 4 8 KM

