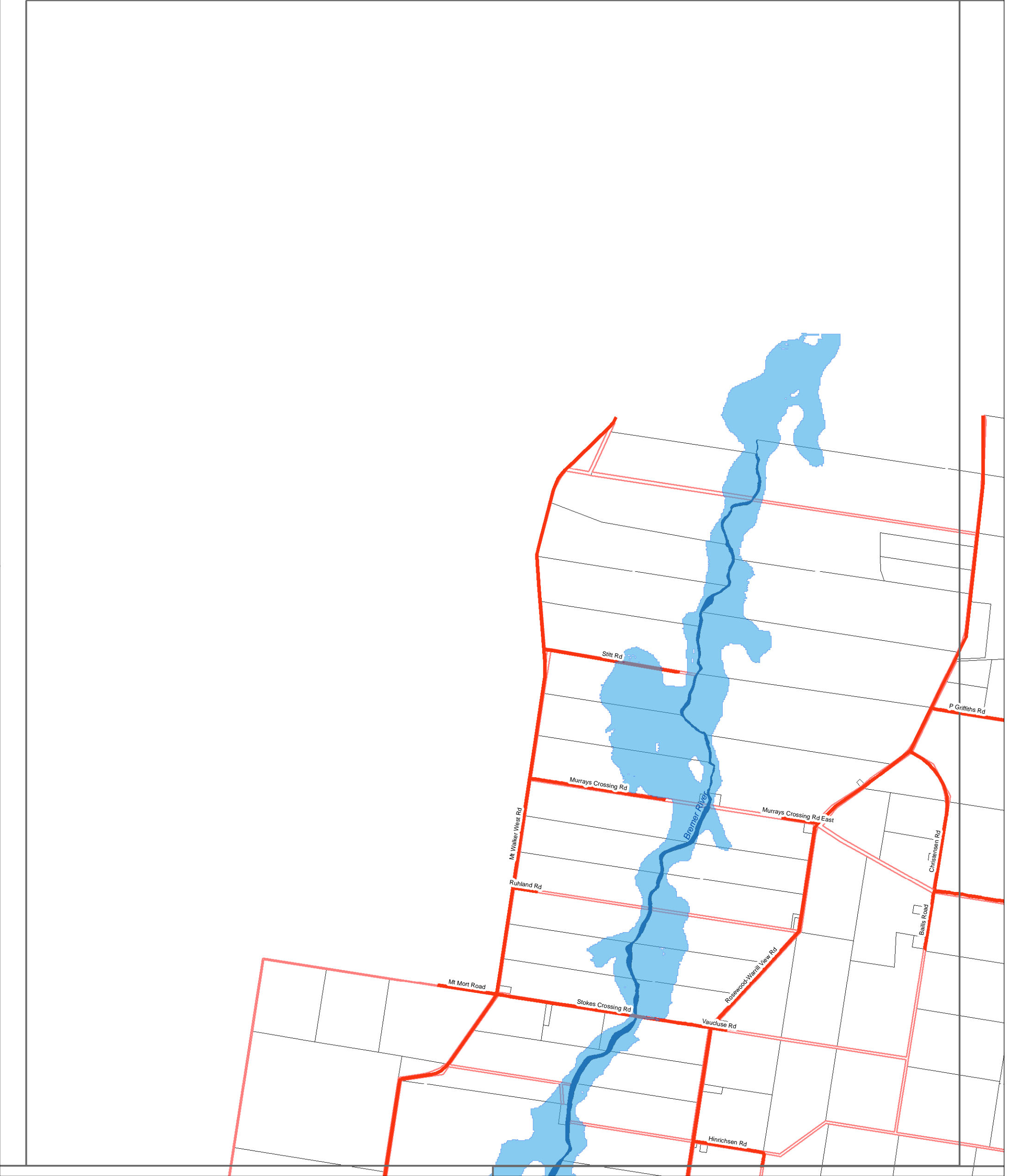
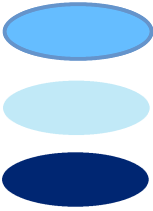
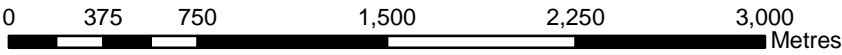


# Flood Aware



DISCLAIMER:  
While every care is taken to ensure the accuracy of this product, neither the Scenic Rim Regional Council nor the State of Queensland makes any representations or warranties about its accuracy, reliability, completeness or suitability for any particular purpose and disclaims all responsibility and all liability (including without limitation, liability in negligence) for all expenses, losses, damages (including indirect or consequential damage) and costs that may occur as a result of the product being inaccurate or incomplete in any way or for any reason. Crown and Council Copyright Reserved.

Base material reproduced with the permission of the Director-General, Department of Natural Resources and Mines © The State of Queensland (Department of Natural Resources, Mines and Energy) 2018



Defined Flood Event (Riverine)  
Investigaion Area (QRA)  
Waterway or Waterbody

MAP  
01

| KEY MAP |    |    |    |
|---------|----|----|----|
| 01      | 02 | 03 | 04 |
| 05      | 06 | 07 | 08 |
| 09      | 10 | 11 | 12 |
| 13      | 14 | 15 | 16 |
| 17      | 18 | 19 | 20 |
| 21      | 22 | 23 | 24 |
| 25      | 26 | 27 | 28 |
| 29      | 30 | 31 | 32 |
| 33      | 34 | 35 | 36 |
| 37      | 38 | 39 | 40 |
| 41      | 42 | 43 | 44 |
| 45      | 46 | 47 | 48 |
| 49      | 50 | 51 | 52 |
| 53      | 54 | 55 | 56 |
| 57      | 58 | 59 | 60 |
| 61      | 62 | 63 | 64 |
| 65      | 66 | 67 | 68 |
| 69      | 70 | 71 | 72 |
| 73      | 74 | 75 |    |