

Legend

ScenicRim_Boundary

Study Area

Primary Destination

Secondary Destination

Category

Commercial

Education

Recreation

Existing Footpath

Walking Network Plan

Hierarchy

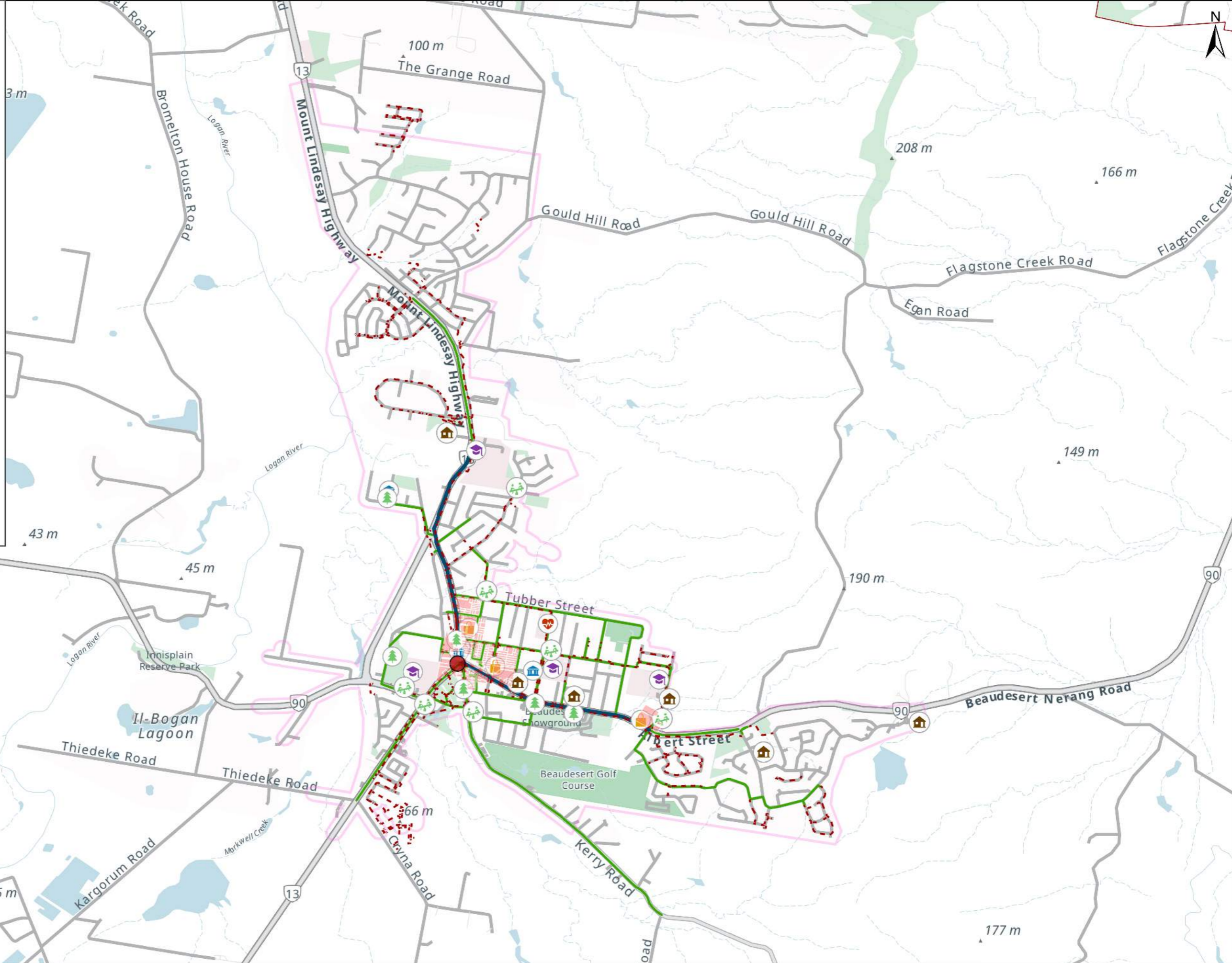
Primary

Secondary



Legend

- ScenicRim_Boundary
- Study Area
- Primary Destination
- Centre Zone
- Secondary Destination
- Category
- Commercial
- Community
- Education
- Health
- Recreation
- Aged Care
- Child Care Centre
- Existing Footpath
- Walking Network Plan
- Hierarchy
- Primary
- Secondary



Scenic Rim Regional Council
82 Brisbane Street Beaudesert QLD 4285
PO Box 25, Beaudesert QLD 4285
www.scenicrim.qld.gov.au

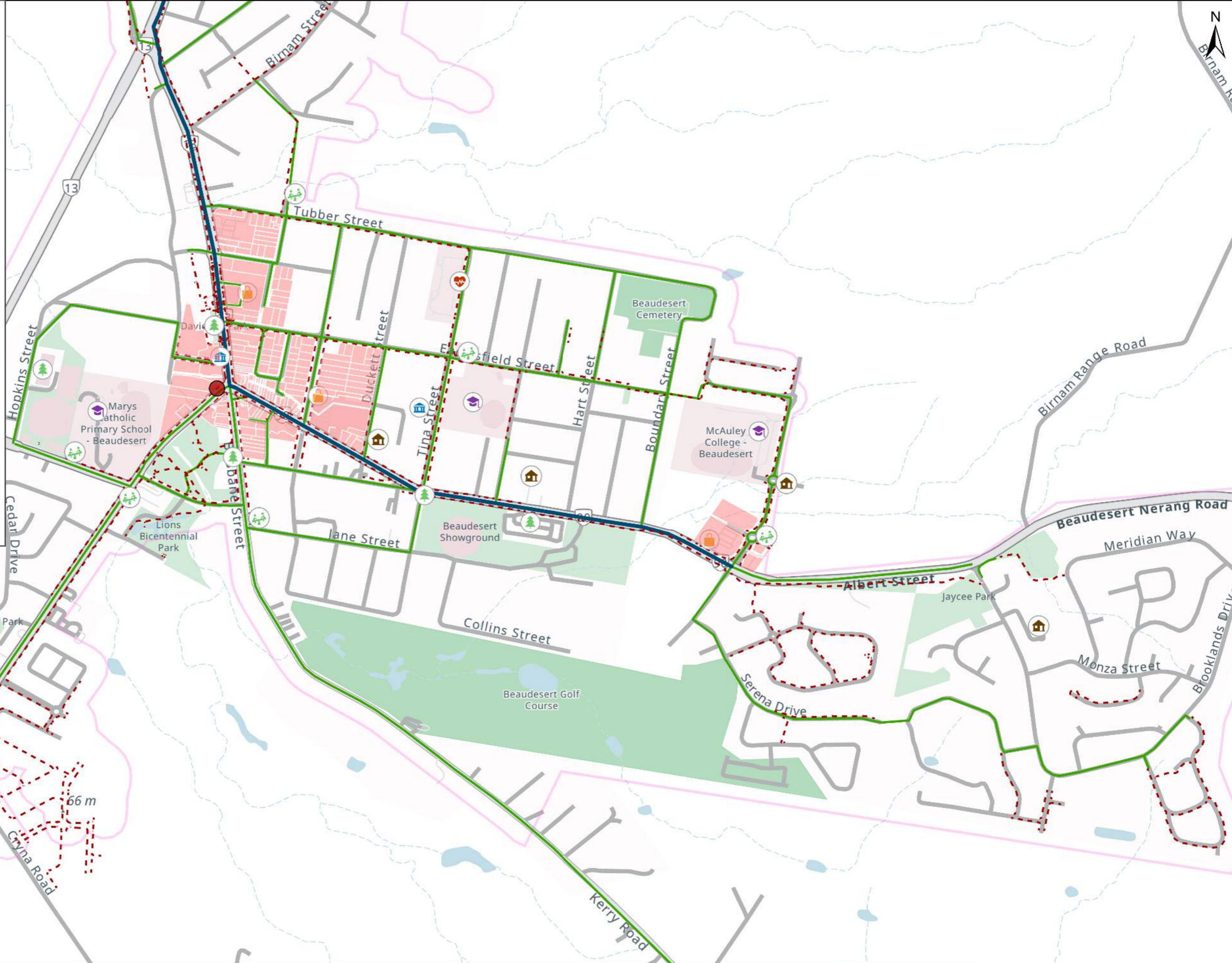
Project:
Scenic Rim
Integrated Transport Plan -
Walking Network Plan

Title:
Walking Network Plan
Beaudesert - Sheet 1 of 3

Project Number: ATP/WNP-01
Date: 14/05/2026
Issue: 1

Legend

- ScenicRim_Boundary
- Study Area
- Primary Destination
- Centre Zone
- Secondary Destination
- Category
- 🏪 Commercial
- 🏫 Community
- 🎓 Education
- ❤️ Health
- 🌳 Recreation
- 🏠 Aged Care
- 👶 Child Care Centre
- Existing Footpath
- Walking Network Plan
- Hierarchy
- Primary
- Secondary



Scenic Rim Regional Council
 82 Brisbane Street Beaudesert QLD 4285
 PO Box 25, Beaudesert QLD 4285
www.scenicrim.qld.gov.au

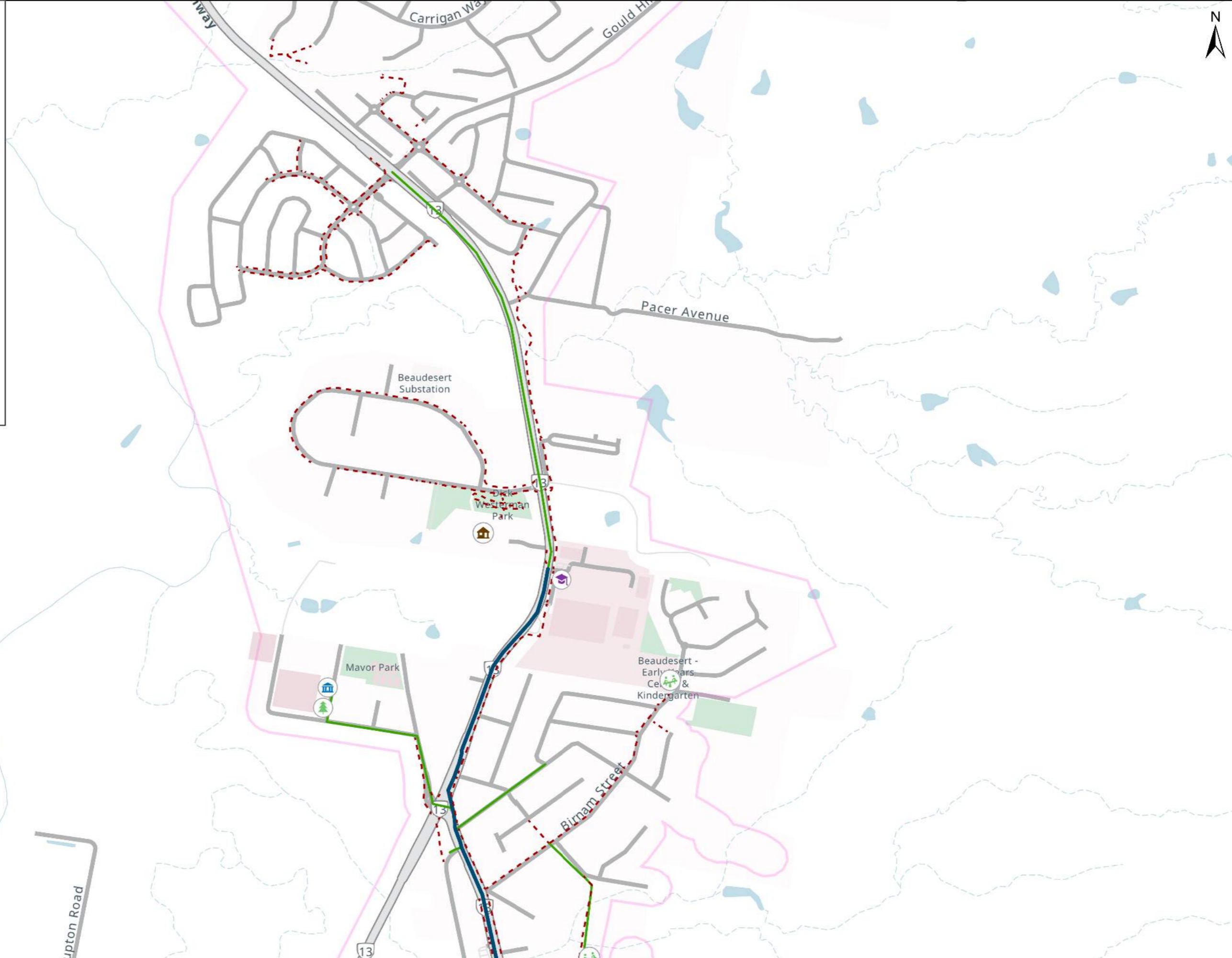
Project:
 Scenic Rim
 Integrated Transport Plan -
 Walking Network Plan

Title:
 Walking Network Plan
 Beaudesert - Sheet 3 of 3

Project Number: ATP/WNP-01
 Date: 14/05/2026
 Issue: 1

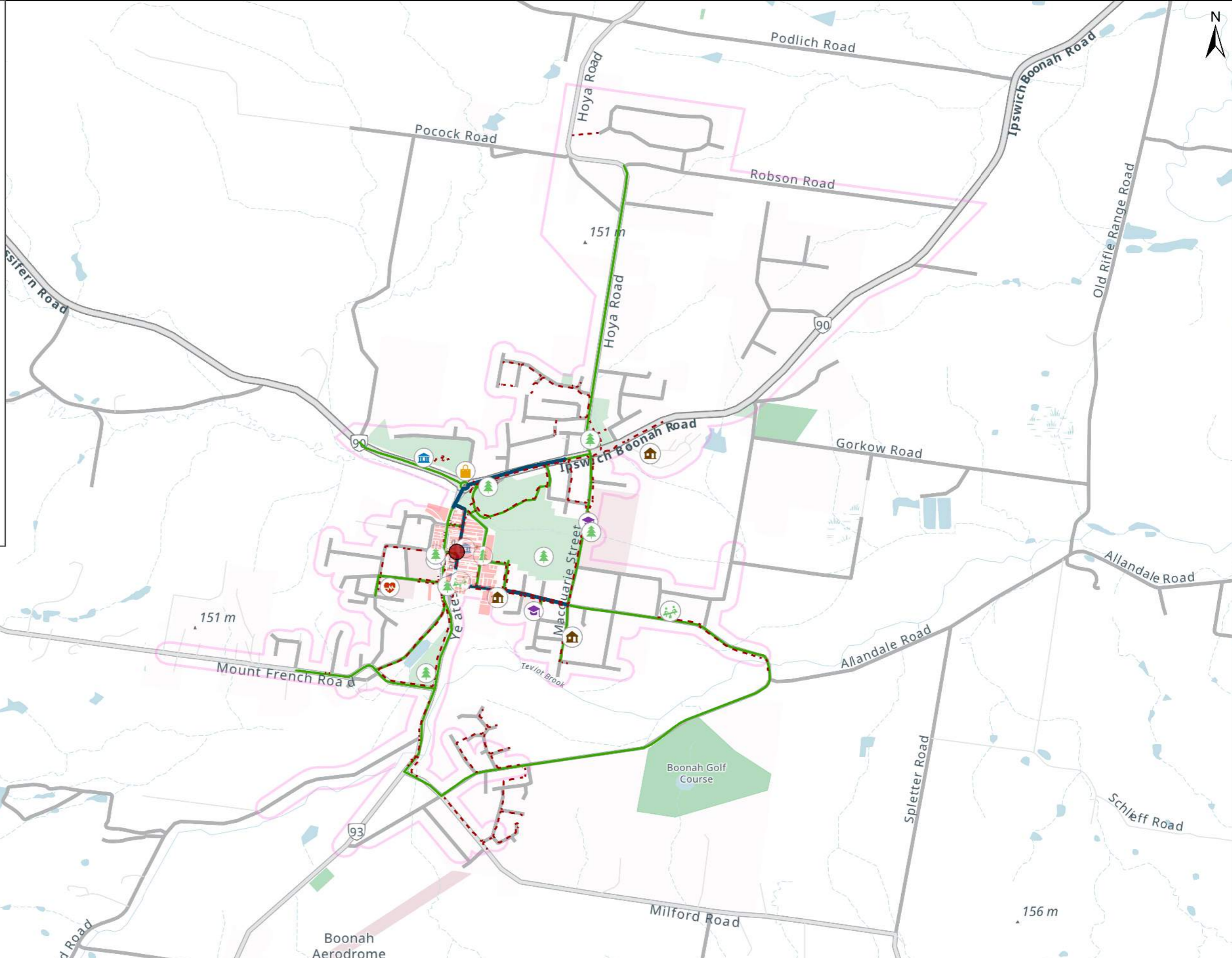
Legend

- ScenicRim_Boundary
- Study Area
- Secondary Destination
- Category
- 🏠 Community
- 🎓 Education
- 🌳 Recreation
- 🏠 Aged Care
- 👶 Child Care Centre
- - - Existing Footpath
- Walking Network Plan
- Hierarchy
- Primary
- Secondary



Legend

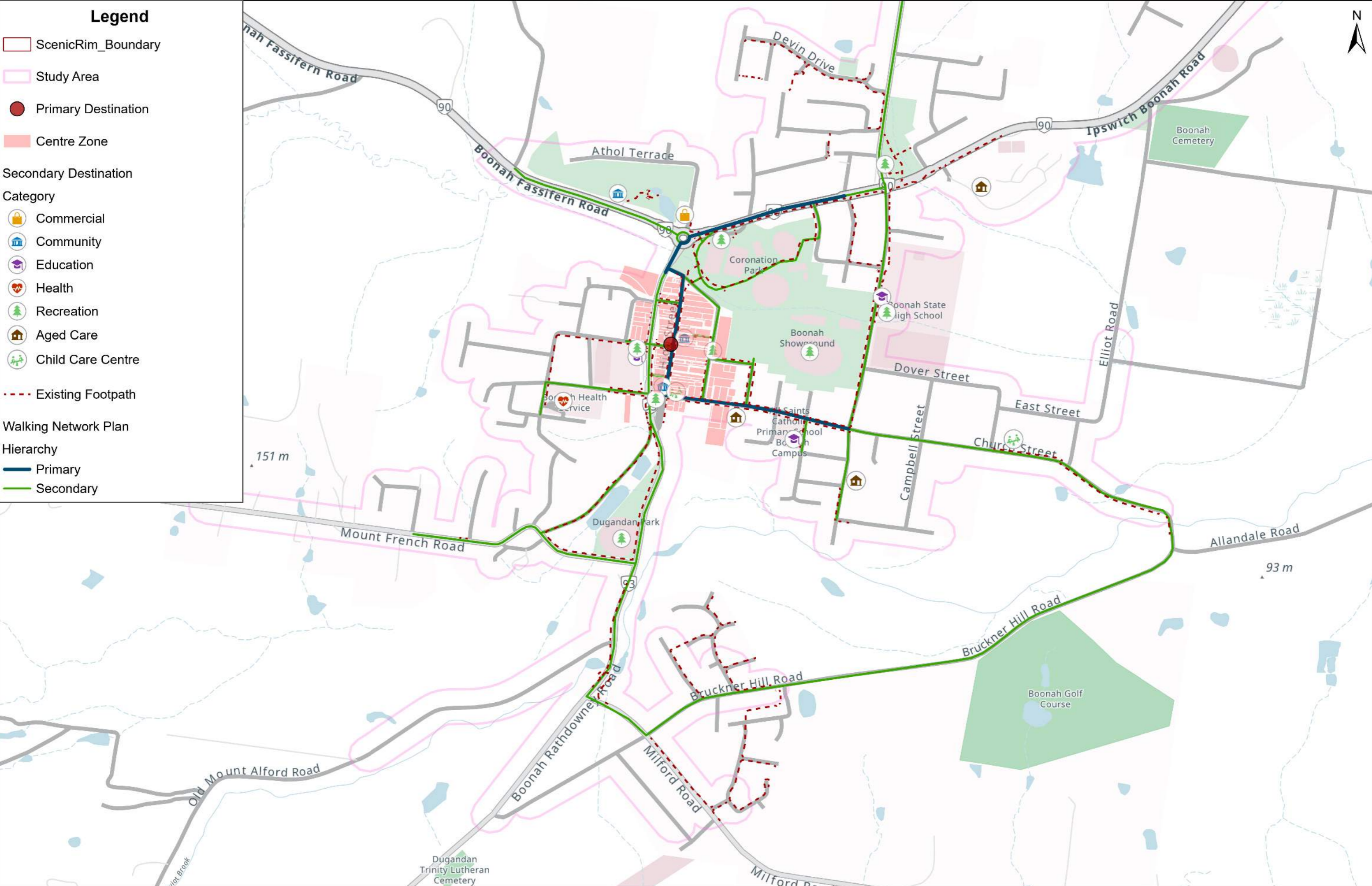
- ScenicRim_Boundary
- Study Area
- Primary Destination
- Centre Zone
- Secondary Destination
- Category
- 🏪 Commercial
- 🏛️ Community
- 🎓 Education
- 🏥 Health
- 🌳 Recreation
- 🏠 Aged Care
- 👶 Child Care Centre
- Existing Footpath
- Walking Network Plan
- Hierarchy
- Primary
- Secondary





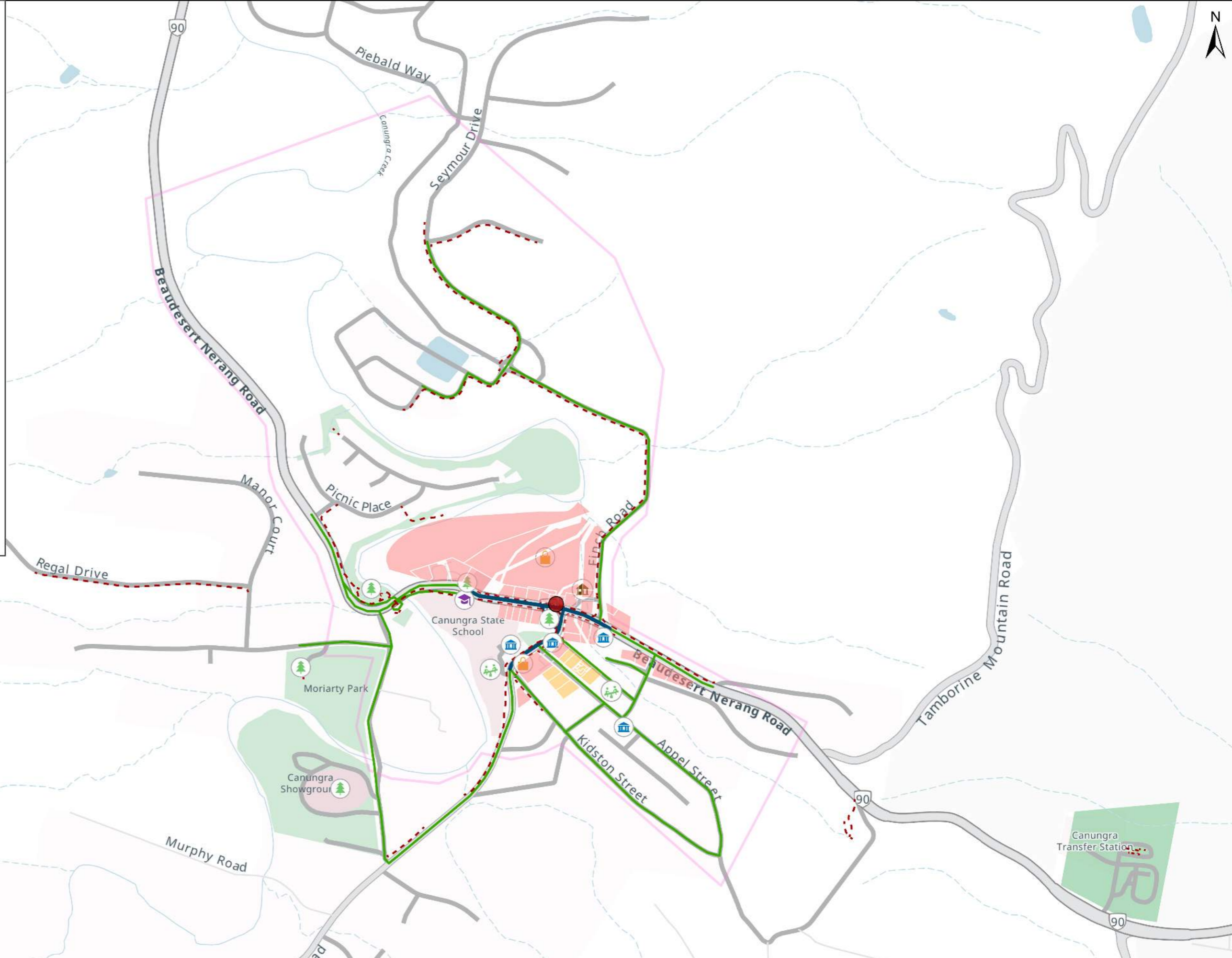
Legend

- ScenicRim_Boundary
- Study Area
- Primary Destination
- Centre Zone
- Secondary Destination
- Category
- Commercial
- Community
- Education
- Health
- Recreation
- Aged Care
- Child Care Centre
- Existing Footpath
- Walking Network Plan
- Hierarchy
- Primary
- Secondary



Legend

- ScenicRim_Boundary
 - Study Area
 - Primary Destination
 - Centre Zone
 - Tourism Zone
- Secondary Destination
Category
- Commercial
 - Community
 - Education
 - Recreation
 - Aged Care
 - Child Care Centre
- Existing Footpath
- Existing Footpath
- Walking Network Plan
Hierarchy
- Primary
 - Secondary



Legend

ScenicRim_Boundary

Study Area

Primary Destination

Secondary Destination

Category

Commercial

Community

Education

Recreation

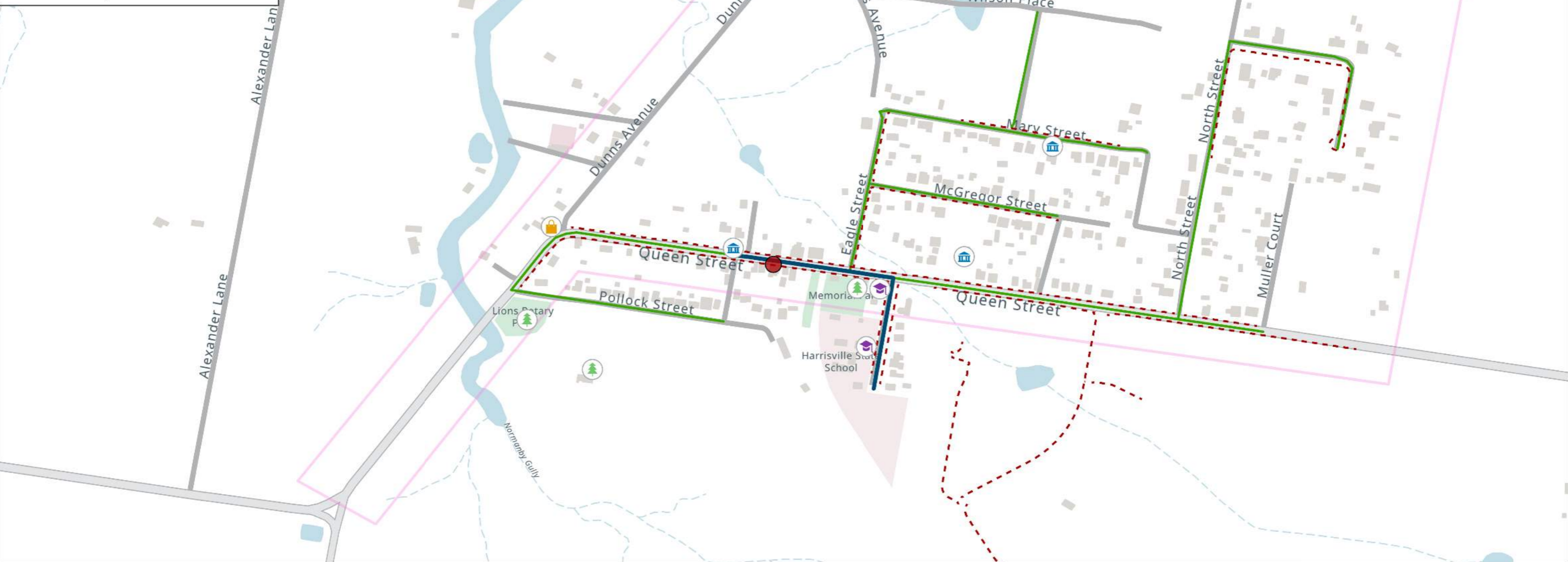
Existing Footpath

Walking Network Plan

Hierarchy

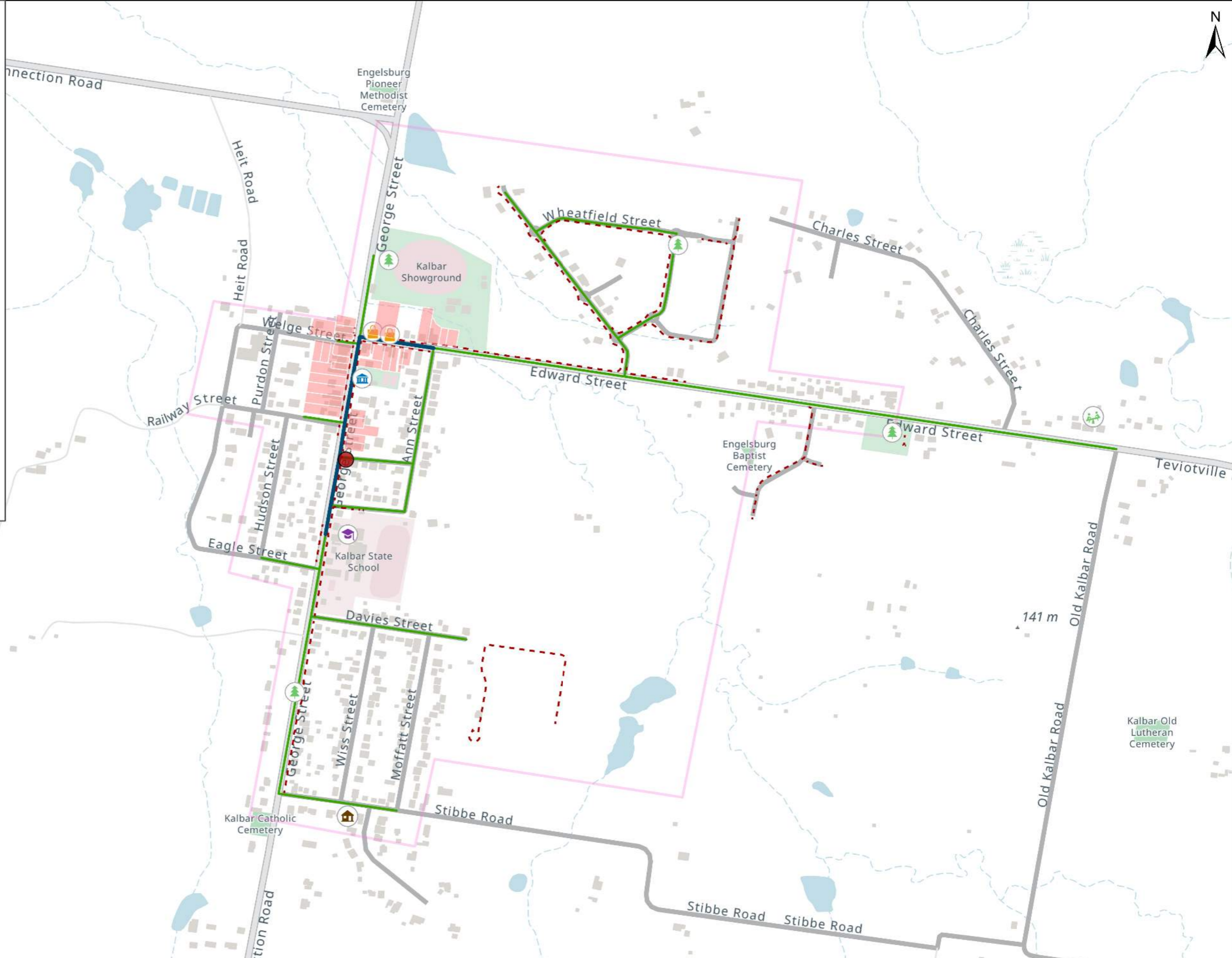
Primary

Secondary



Legend

- ScenicRim_Boundary
- Study Area
- Primary Destination
- Centre Zone
- Secondary Destination
- Category
- 🏪 Commercial
- 🏫 Community
- 🎓 Education
- 🌳 Recreation
- 🏠 Aged Care
- 👶 Child Care Centre
- Existing Footpath
- Walking Network Plan
- Hierarchy
- Primary
- Secondary

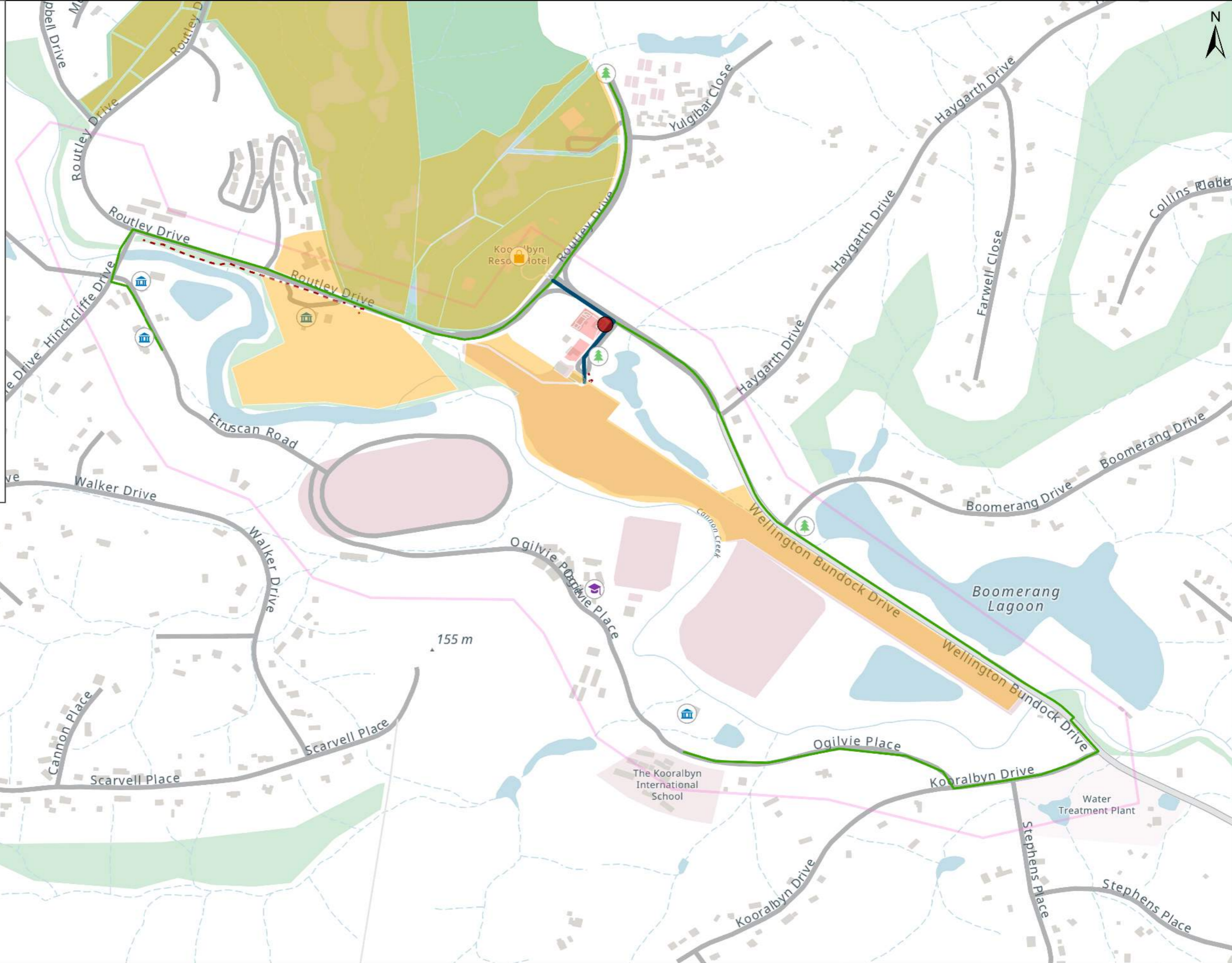


Legend

- ScenicRim_Boundary
- Study Area
- Primary Destination
- Centre Zone
- Tourism Zone

- Secondary Destination
- Category
- 🏠 Commercial
- 🏫 Community
- 🎓 Education
- 🌳 Recreation
- Existing Footpath

- Walking Network Plan
- Hierarchy
- Primary
- Secondary



Scenic Rim Regional Council
 82 Brisbane Street Beaudesert QLD 4285
 PO Box 25, Beaudesert QLD 4285
www.scenicrim.qld.gov.au

Project:
 Scenic Rim
 Integrated Transport Plan -
 Walking Network Plan

Title:
 Walking Network Plan
 Kooralbyn

Project Number:	ATP/WNP-01
Date:	14/05/2026
Issue:	1

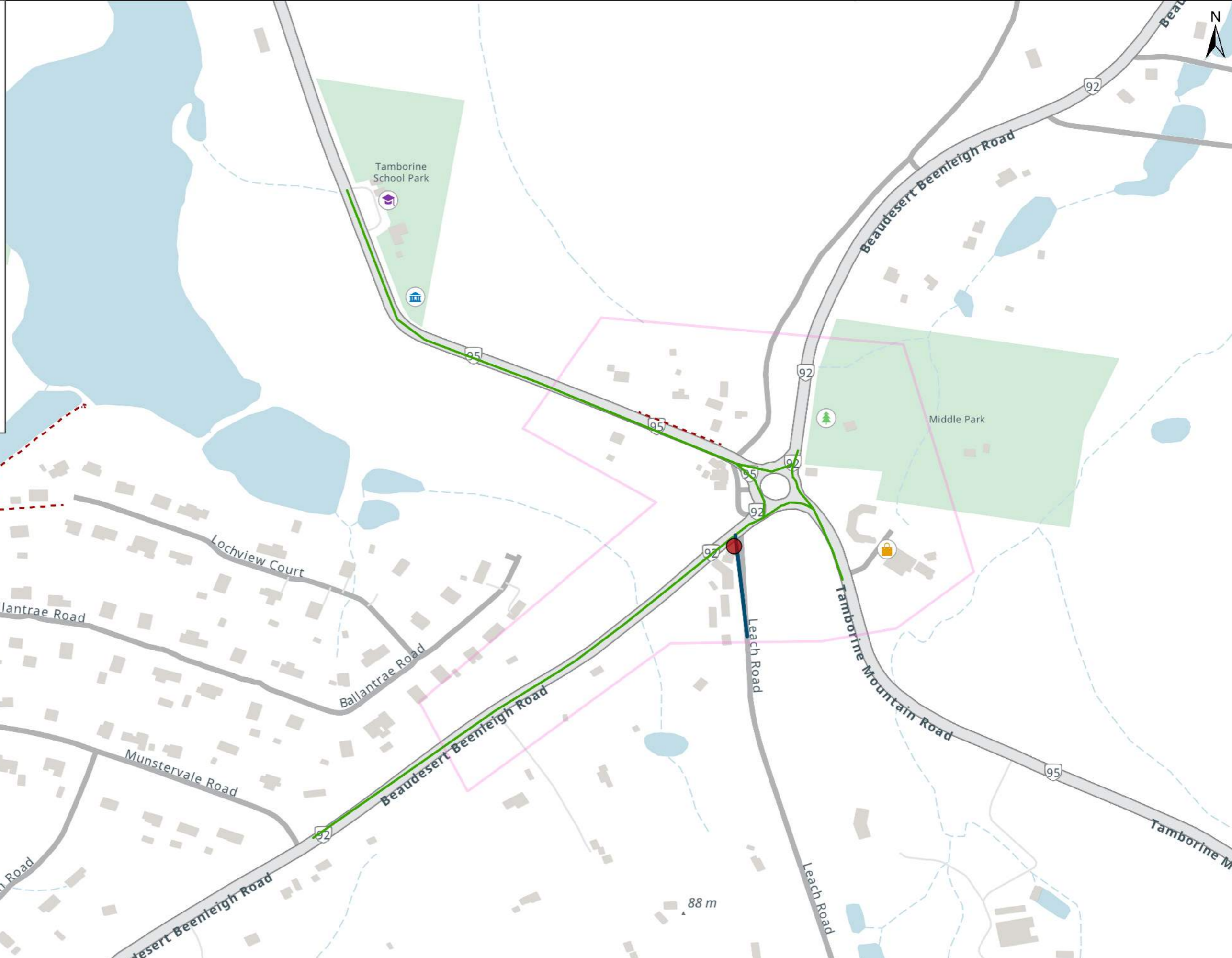
Legend

- ScenicRim_Boundary
- Study Area
- Primary Destination
- Secondary Destination
- Category
- 🏠 Community
- 🎓 Education
- 🌳 Recreation
- 👶 Child Care Centre
- - - Existing Footpath
- Walking Network Plan
- Hierarchy
- Primary
- Secondary



Legend

- ScenicRim_Boundary
- Study Area
- Primary Destination
- Secondary Destination
- Category
- 🏪 Commercial
- 🏫 Community
- 🎓 Education
- 🌲 Recreation
- - - Existing Footpath
- Walking Network Plan
- Hierarchy
- Primary
- Secondary



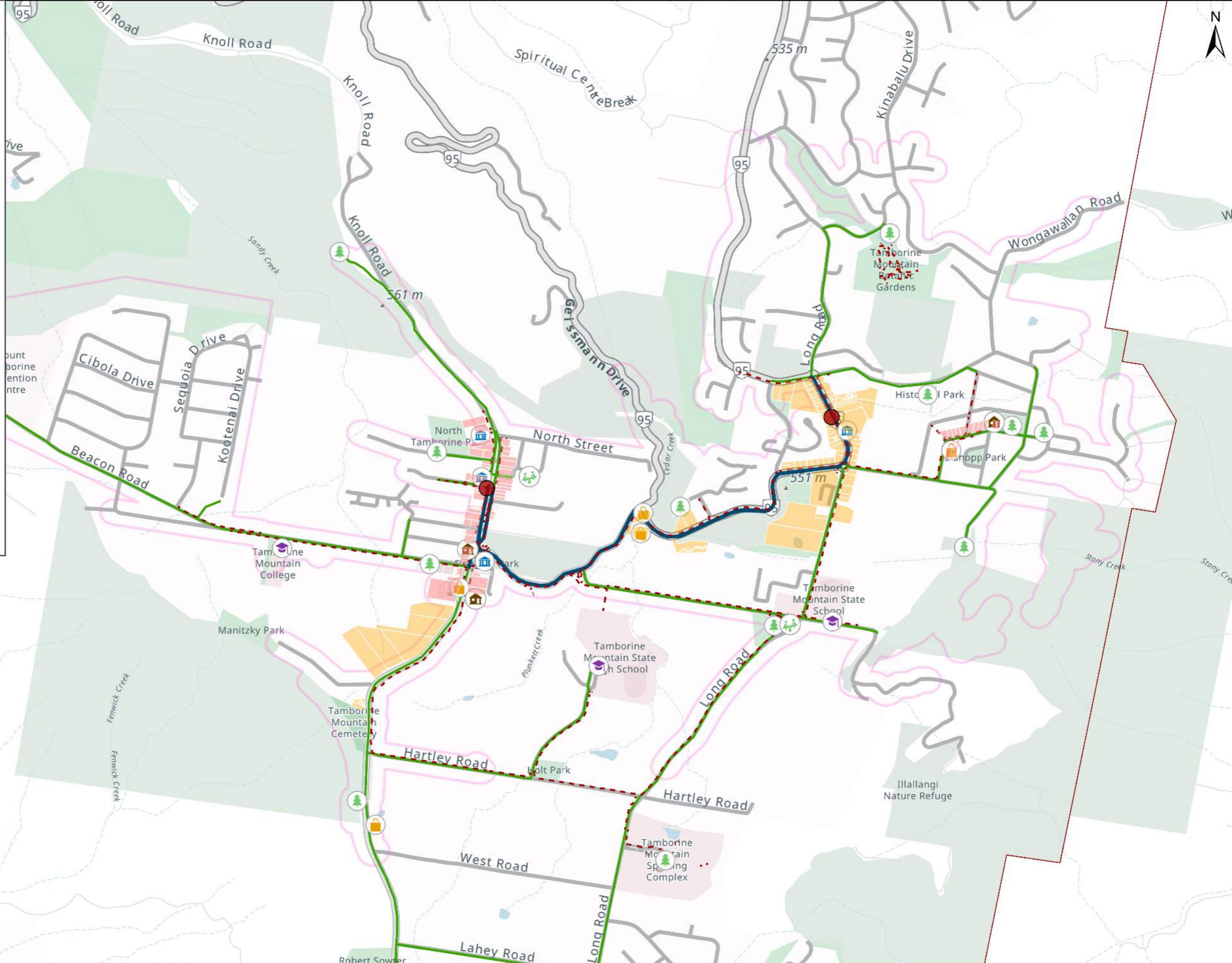
Legend

- ScenicRim_Boundary
- Study Area
- Primary Destination
- Centre Zone
- Tourism Zone

- Secondary Destination
- Category
- 🏪 Commercial
- 🏫 Community
- 🎓 Education
- 🌳 Recreation
- 🏠 Aged Care
- 👶 Child Care Centre

- - - Existing Footpath

- Walking Network Plan
- Hierarchy
- Primary
- Secondary



Scenic Rim Regional Council
 82 Brisbane Street Beaudesert QLD 4285
 PO Box 25, Beaudesert QLD 4285
www.scenicrim.qld.gov.au

Project:
**Scenic Rim
 Integrated Transport Plan -
 Walking Network Plan**

Title:
**Walking Network Plan
 Tamboorine Mountain - Sheet 1/2**

Project Number: ATP/WNP-01	
Date: 14/05/2026	
Issue: 1	

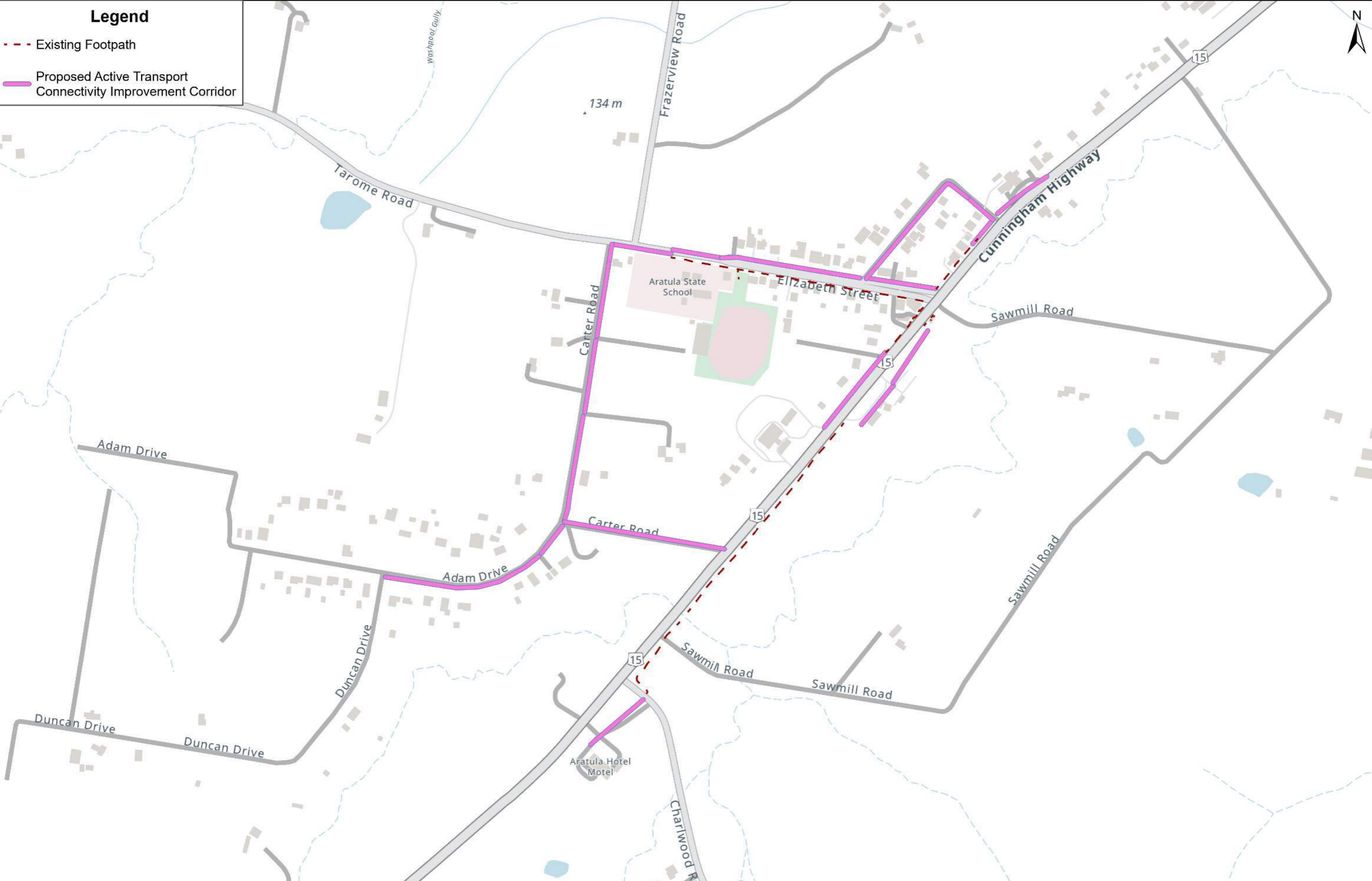
Legend

- ScenicRim_Boundary
 - Study Area
 - Centre Zone
 - Tourism Zone
- Secondary Destination
- Category
- 🏪 Commercial
 - 🎓 Education
 - 🌲 Recreation
 - 🏠 Aged Care
 - 👶 Child Care Centre
- Existing Footpath
- Existing Footpath
- Walking Network Plan
- Hierarchy
- Secondary



Legend

- - - Existing Footpath
- Proposed Active Transport Connectivity Improvement Corridor



Scenic Rim Regional Council
82 Brisbane Street Beaudesert QLD 4285
PO Box 25, Beaudesert QLD 4285
www.scenicrim.qld.gov.au

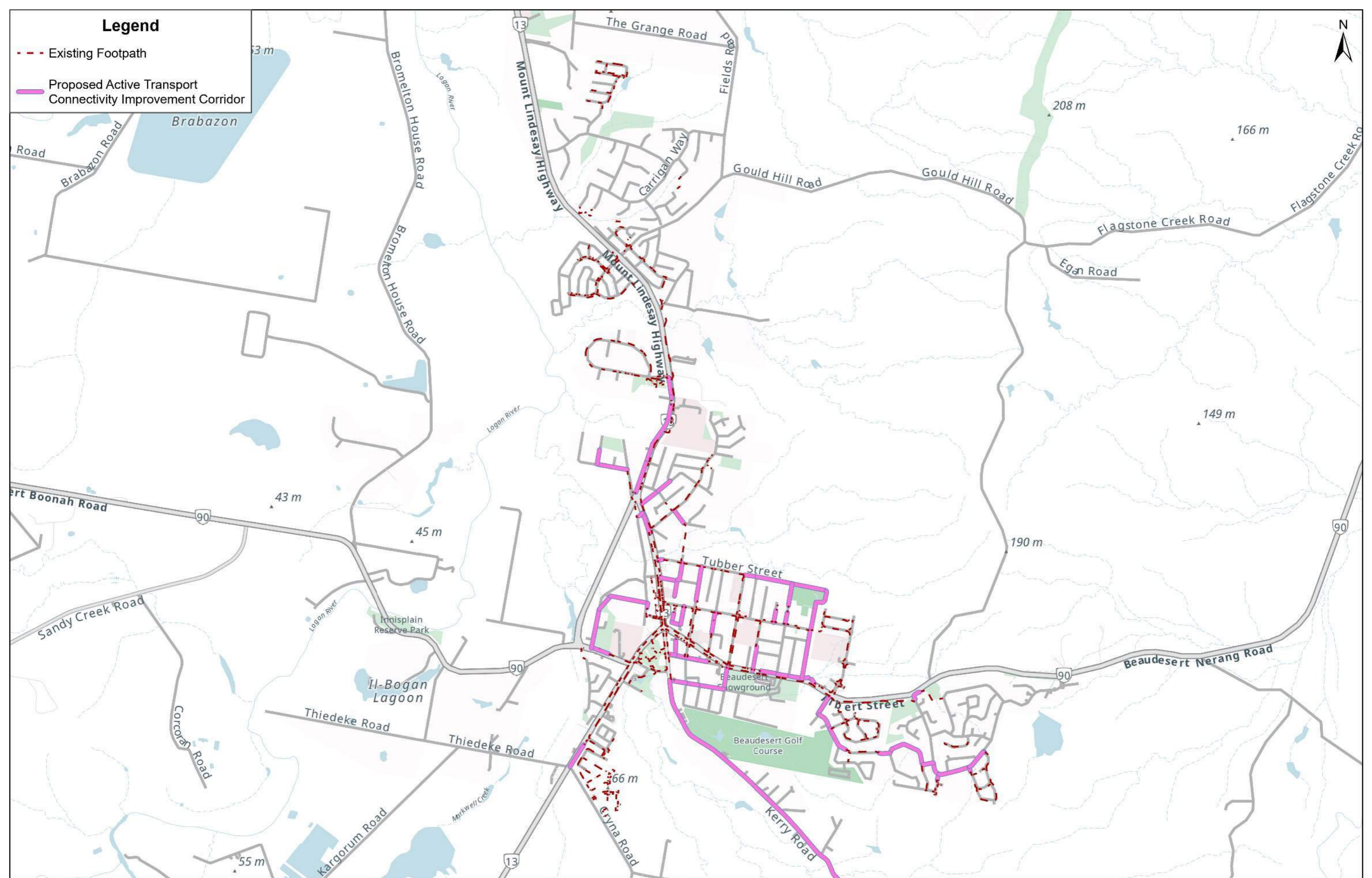
Project: Scenic Rim Integrated Transport Plan - Walking Network Plan

Title: Walking Network Plan Action Program Aratula

Project Number:	ATP/WNP-02
Date:	14/05/2026
Issue:	1

Legend

- - - Existing Footpath
- Proposed Active Transport Connectivity Improvement Corridor



Scenic Rim Regional Council
 82 Brisbane Street Beaudesert QLD 4285
 PO Box 25, Beaudesert QLD 4285
www.scenicrim.qld.gov.au

Project: Scenic Rim
 Integrated Transport Plan -
 Walking Network Plan

Title: Walking Network Plan
 Action Program
 Beaudesert - Sheet 1 of 3

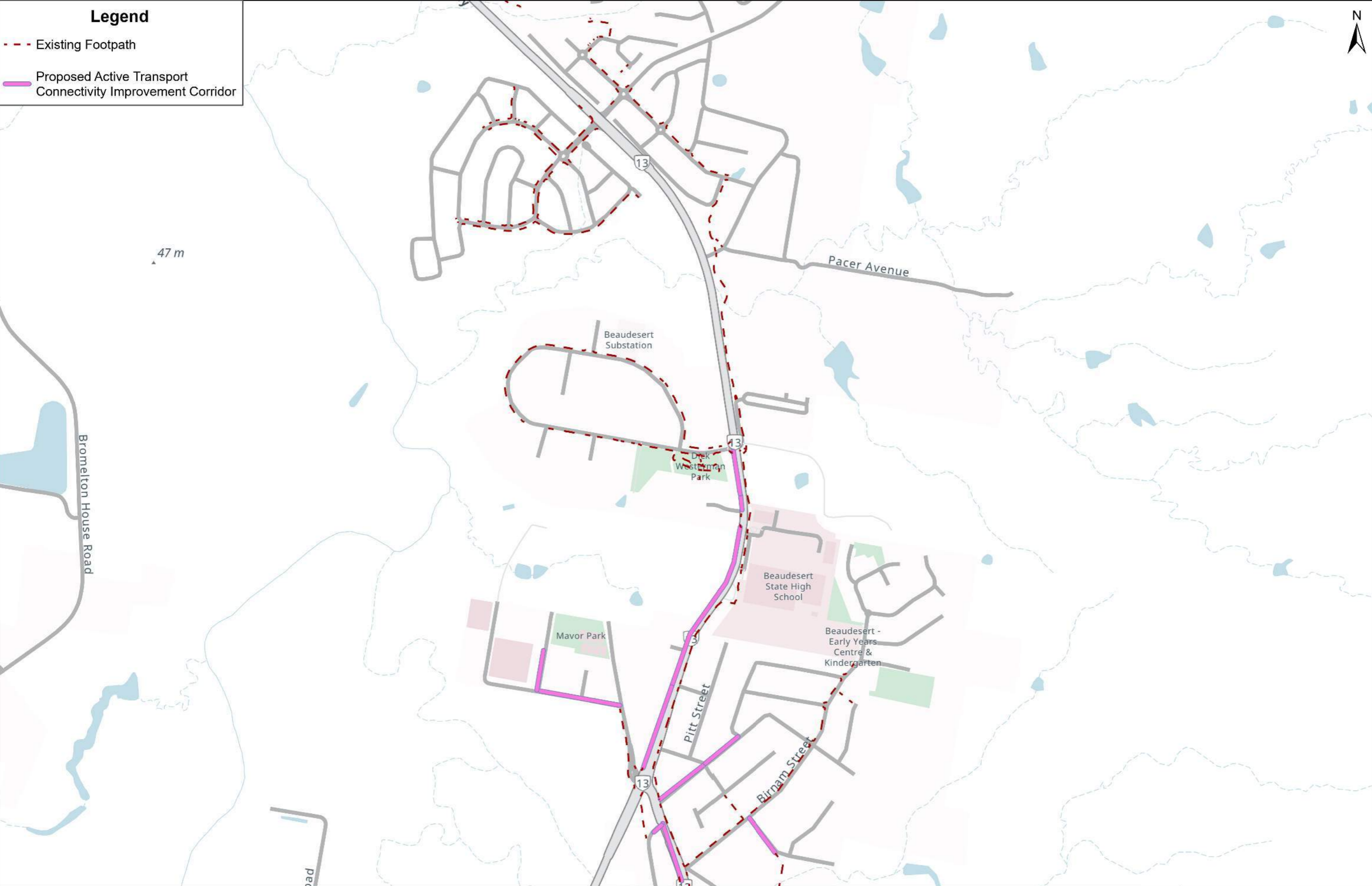
Project Number:	ATP/WNP-02
Date:	14/05/2026
Issue:	1

Legend

- - - Existing Footpath
- Proposed Active Transport Connectivity Improvement Corridor



47 m



Scenic Rim Regional Council
82 Brisbane Street Beaudesert QLD 4285
PO Box 25, Beaudesert QLD 4285
www.scenicrim.qld.gov.au

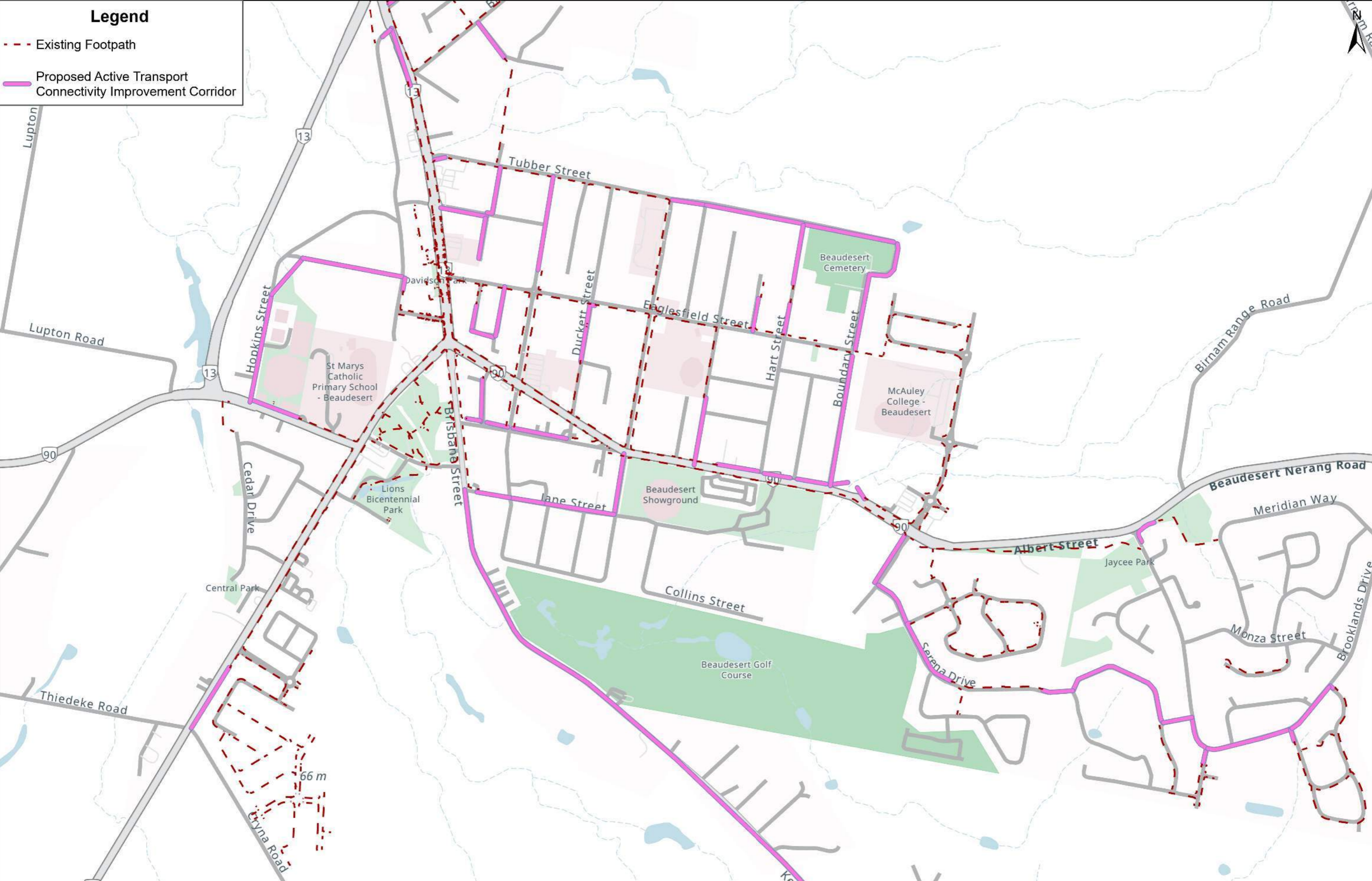
Project: Scenic Rim
Integrated Transport Plan -
Walking Network Plan

Title: Walking Network Plan
Action Program
Beaudesert - Sheet 2 of 3

Project Number:	ATP/WNP-02
Date:	14/05/2026
Issue:	1

Legend

- - - Existing Footpath
- Proposed Active Transport Connectivity Improvement Corridor



Scenic Rim Regional Council
 82 Brisbane Street Beaudesert QLD 4285
 PO Box 25, Beaudesert QLD 4285
www.scenicrim.qld.gov.au

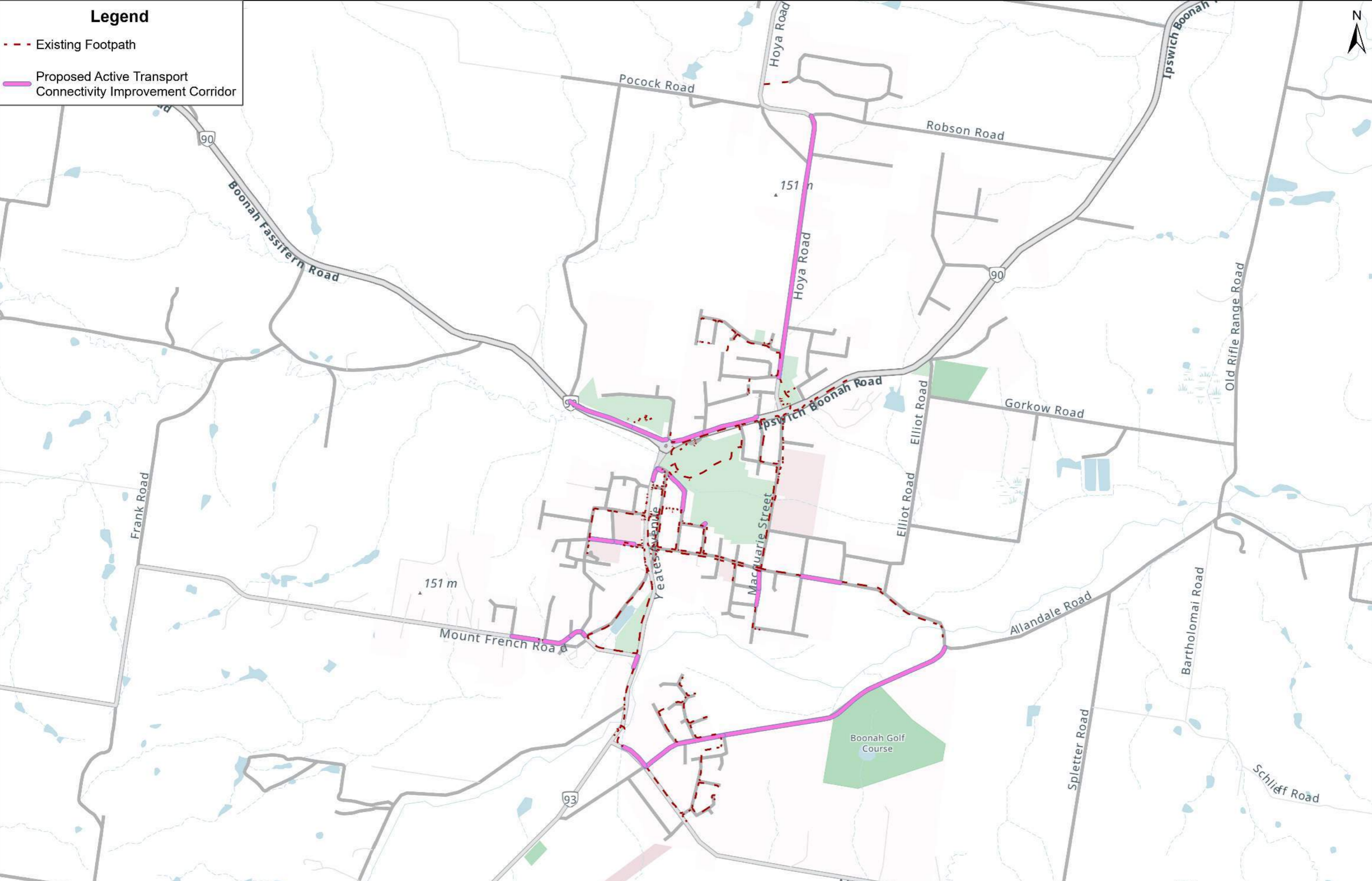
Project: Scenic Rim Integrated Transport Plan - Walking Network Plan

Title: Walking Network Plan Action Program
 Beaudesert - Sheet 3 of 3

Project Number:	ATP/WNP-02
Date:	14/05/2026
Issue:	1

Legend

- - - Existing Footpath
- Proposed Active Transport Connectivity Improvement Corridor



Scenic Rim Regional Council
82 Brisbane Street Beaudesert QLD 4285
PO Box 25, Beaudesert QLD 4285
www.scenicrim.qld.gov.au

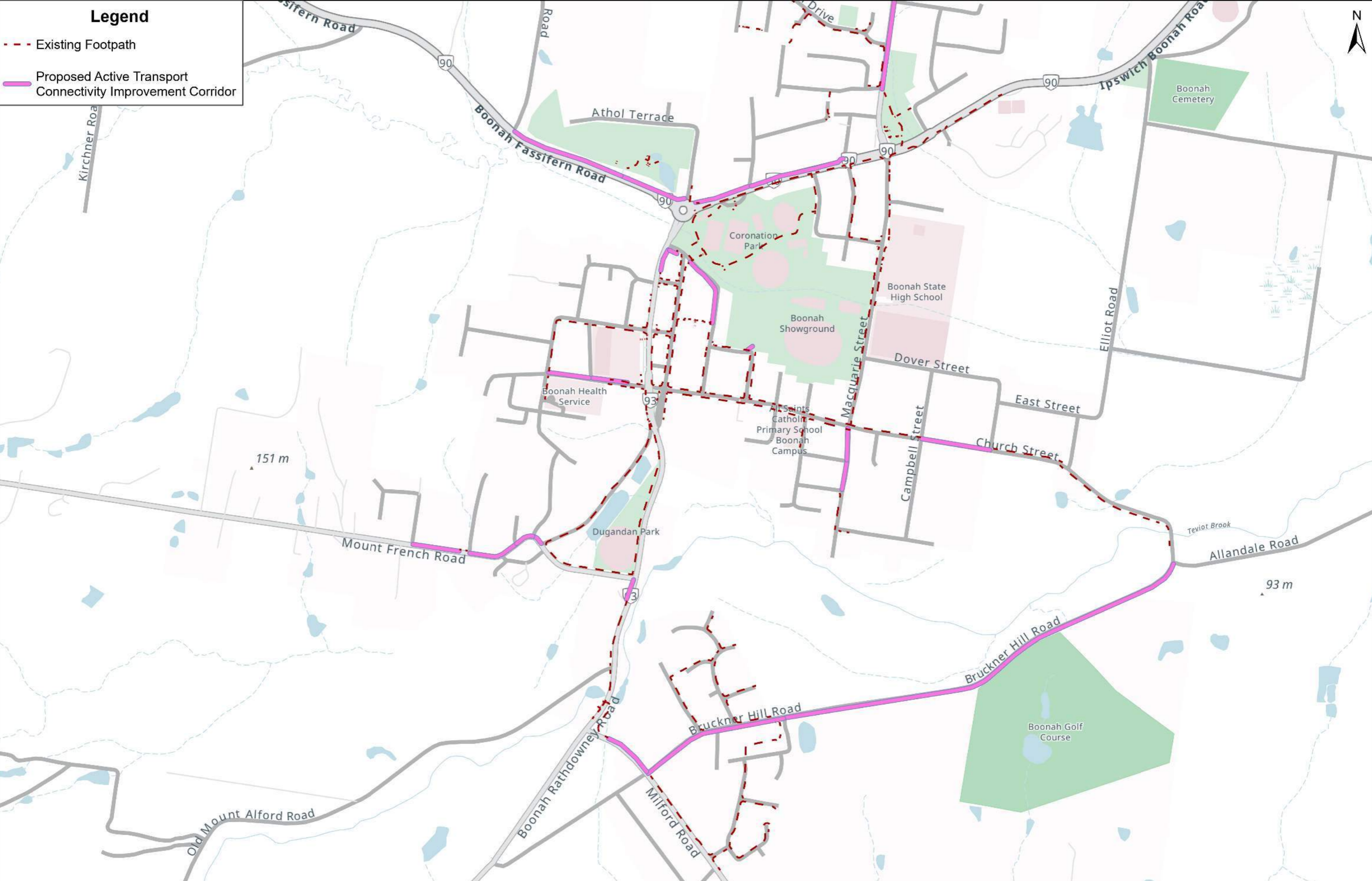
Project: Scenic Rim
Integrated Transport Plan -
Walking Network Plan

Title: Walking Network Plan
Action Program
Boonah - Sheet 1 of 2

Project Number:	ATP/WNP-02
Date:	14/05/2026
Issue:	1

Legend

- - - Existing Footpath
- Proposed Active Transport Connectivity Improvement Corridor



Scenic Rim Regional Council
 82 Brisbane Street Beaudesert QLD 4285
 PO Box 25, Beaudesert QLD 4285
www.scenicrim.qld.gov.au

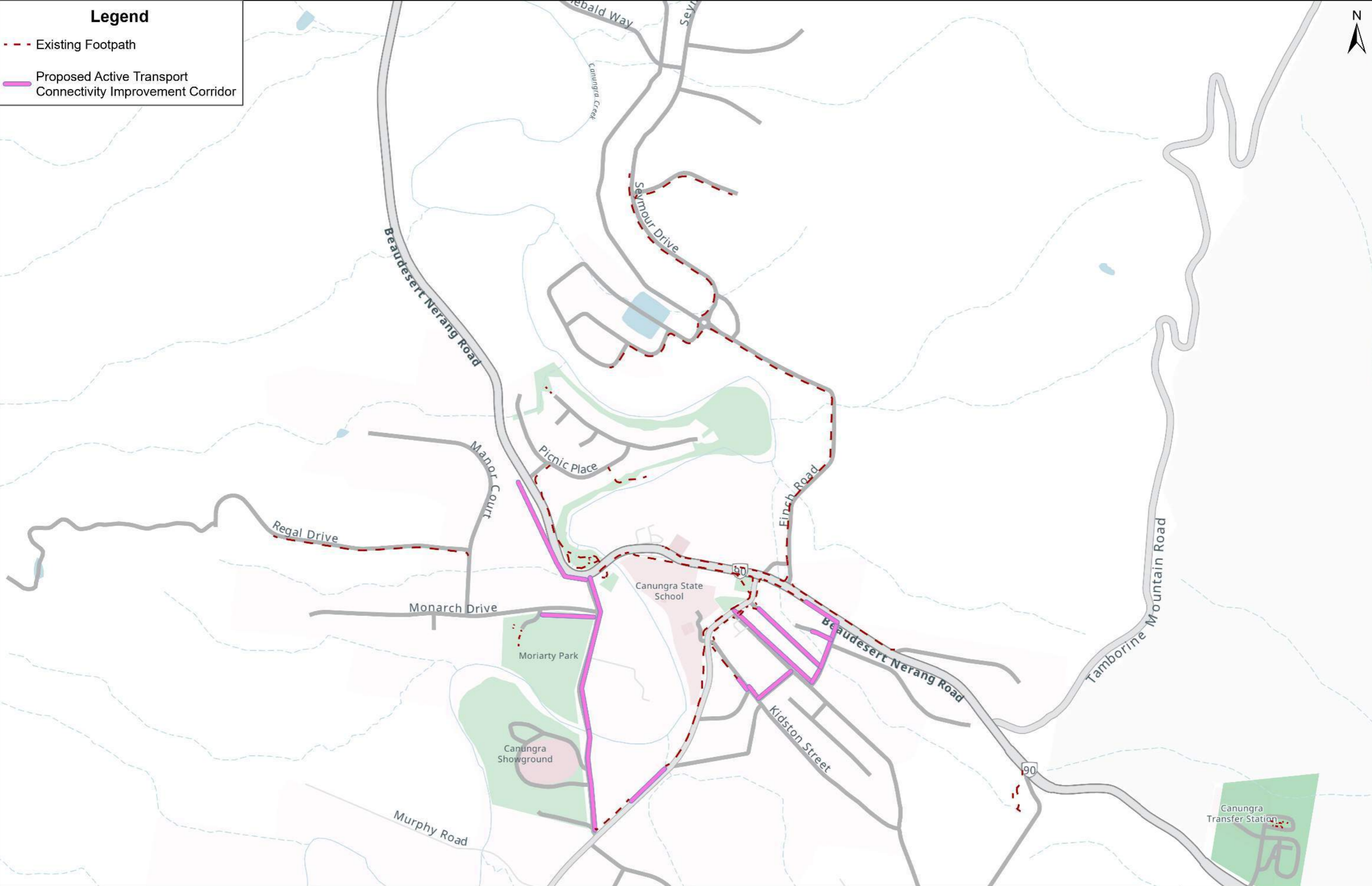
Project: Scenic Rim
 Integrated Transport Plan -
 Walking Network Plan

Title: Walking Network Plan
 Action Program
 Boonah - Sheet 2 of 2

Project Number:	ATP/WNP-02
Date:	14/05/2026
Issue:	1

Legend

- - - Existing Footpath
- Proposed Active Transport Connectivity Improvement Corridor



Canungra Transfer Station



Scenic Rim Regional Council
 82 Brisbane Street Beaudesert QLD 4285
 PO Box 25, Beaudesert QLD 4285
www.scenicrim.qld.gov.au

Project: Scenic Rim Integrated Transport Plan - Walking Network Plan

Title: Walking Network Plan Action Program Canungra

Project Number:	ATP/WNP-02
Date:	14/05/2026
Issue:	1

Legend

- - - Existing Footpath
- Proposed Active Transport Connectivity Improvement Corridor



Scenic Rim Regional Council
 82 Brisbane Street Beaudesert QLD 4285
 PO Box 25, Beaudesert QLD 4285
www.scenicrim.qld.gov.au

Project: Scenic Rim
 Integrated Transport Plan -
 Walking Network Plan

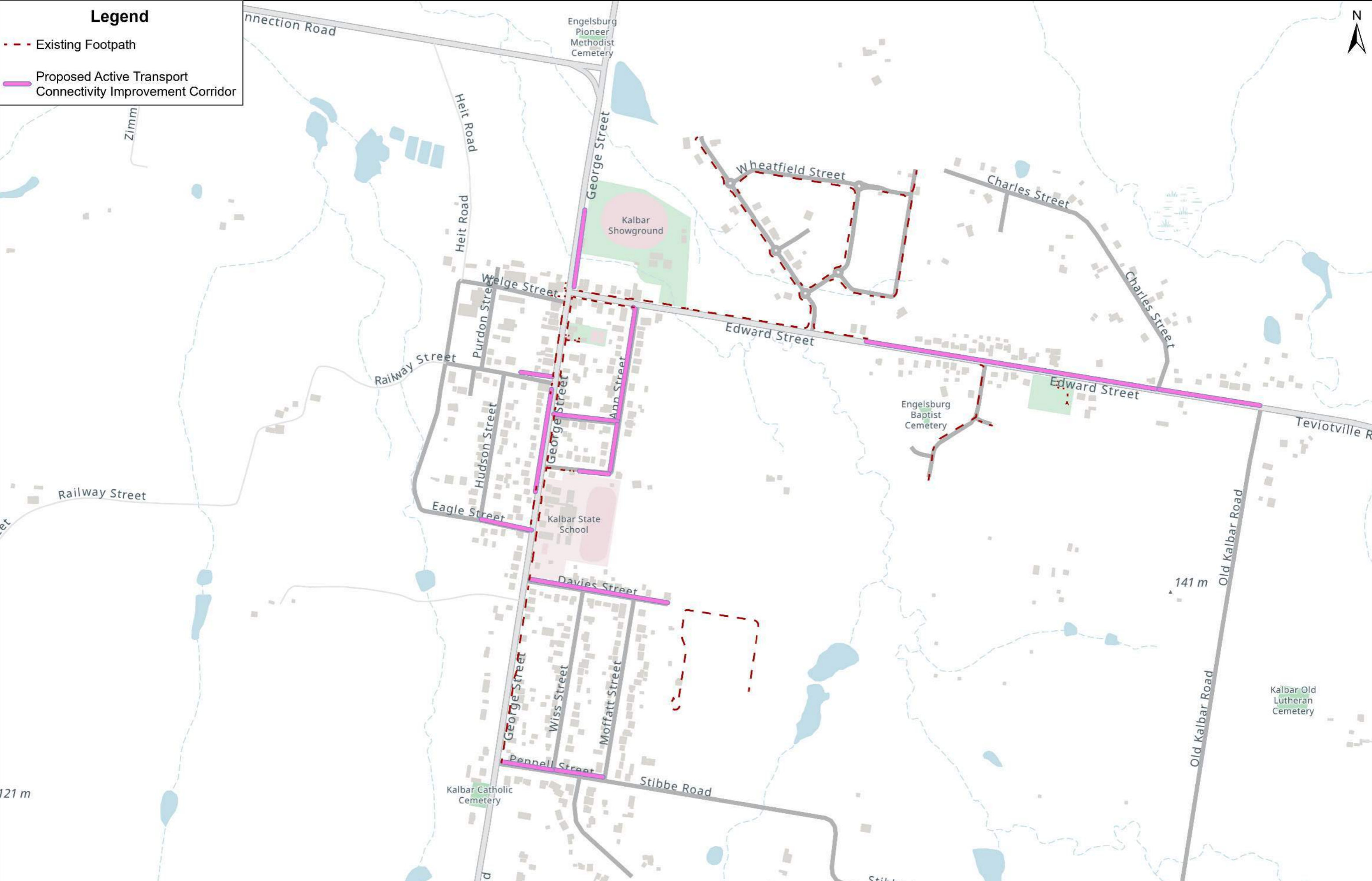
Title: Walking Network Plan
 Action Program
 Harrisville

Project Number:	ATP/WNP-02
Date:	14/05/2026
Issue:	1



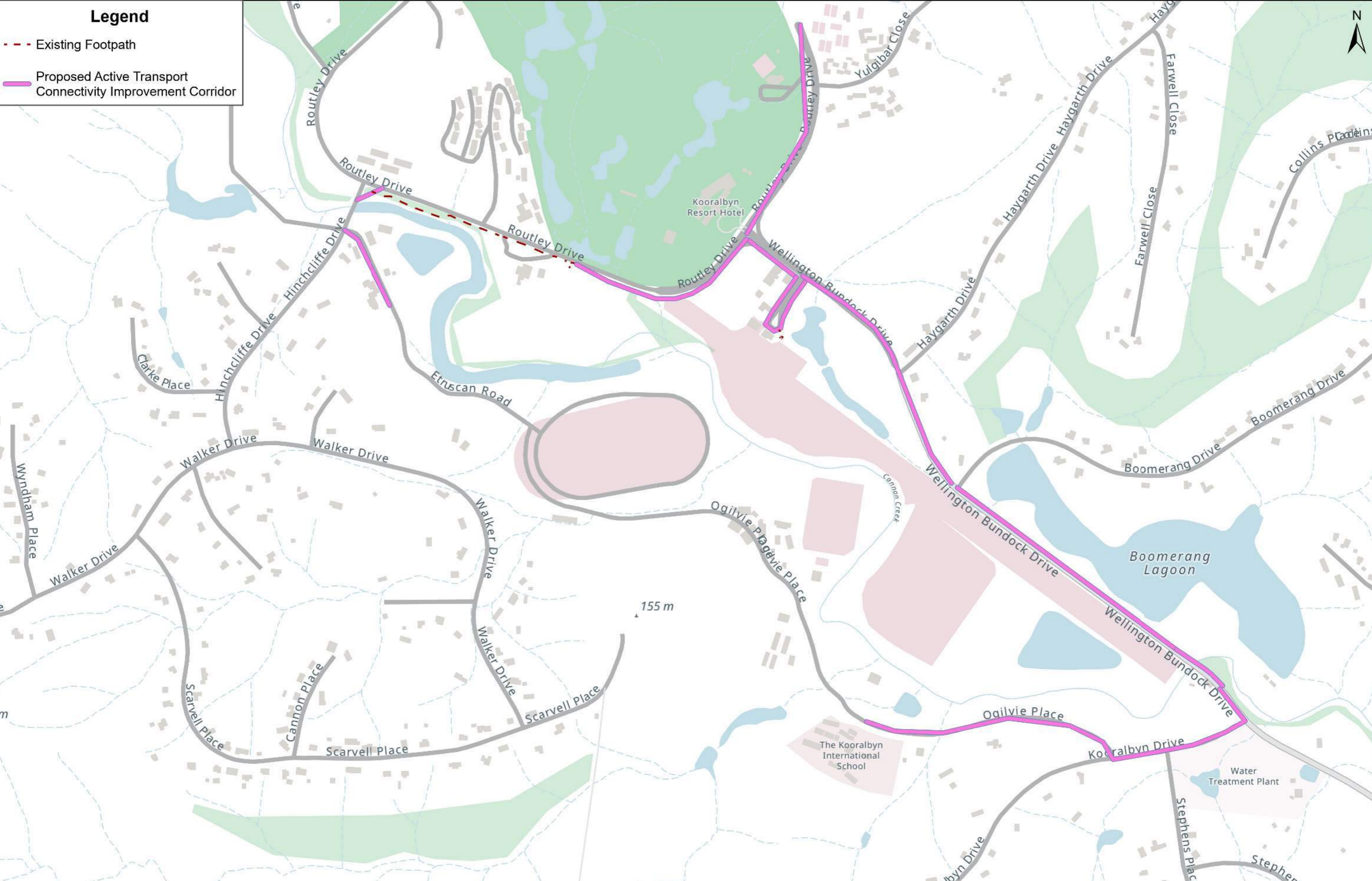
Legend

- - - Existing Footpath
- Proposed Active Transport Connectivity Improvement Corridor



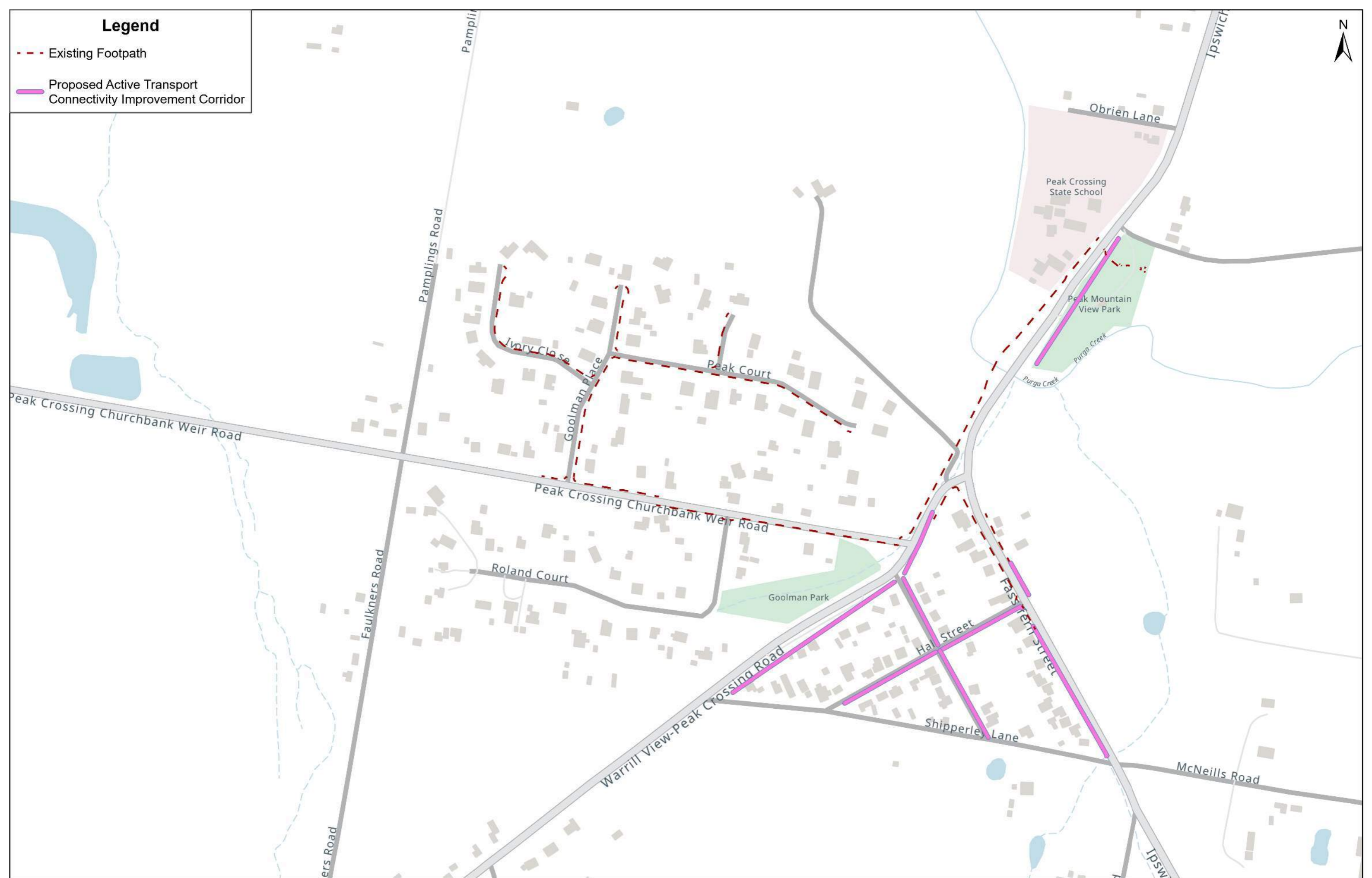
Legend

- - - Existing Footpath
- Proposed Active Transport Connectivity Improvement Corridor



Legend

- - - Existing Footpath
- Proposed Active Transport Connectivity Improvement Corridor



Scenic Rim Regional Council

82 Brisbane Street Beaudesert QLD 4285
 PO Box 25, Beaudesert QLD 4285
www.scenicrim.qld.gov.au

Project: Scenic Rim
 Integrated Transport Plan -
 Walking Network Plan

Title: Walking Network Plan
 Action Program
 Peak Crossing

Project Number: ATP/WNP-02

Date: 14/05/2026

Issue: 1

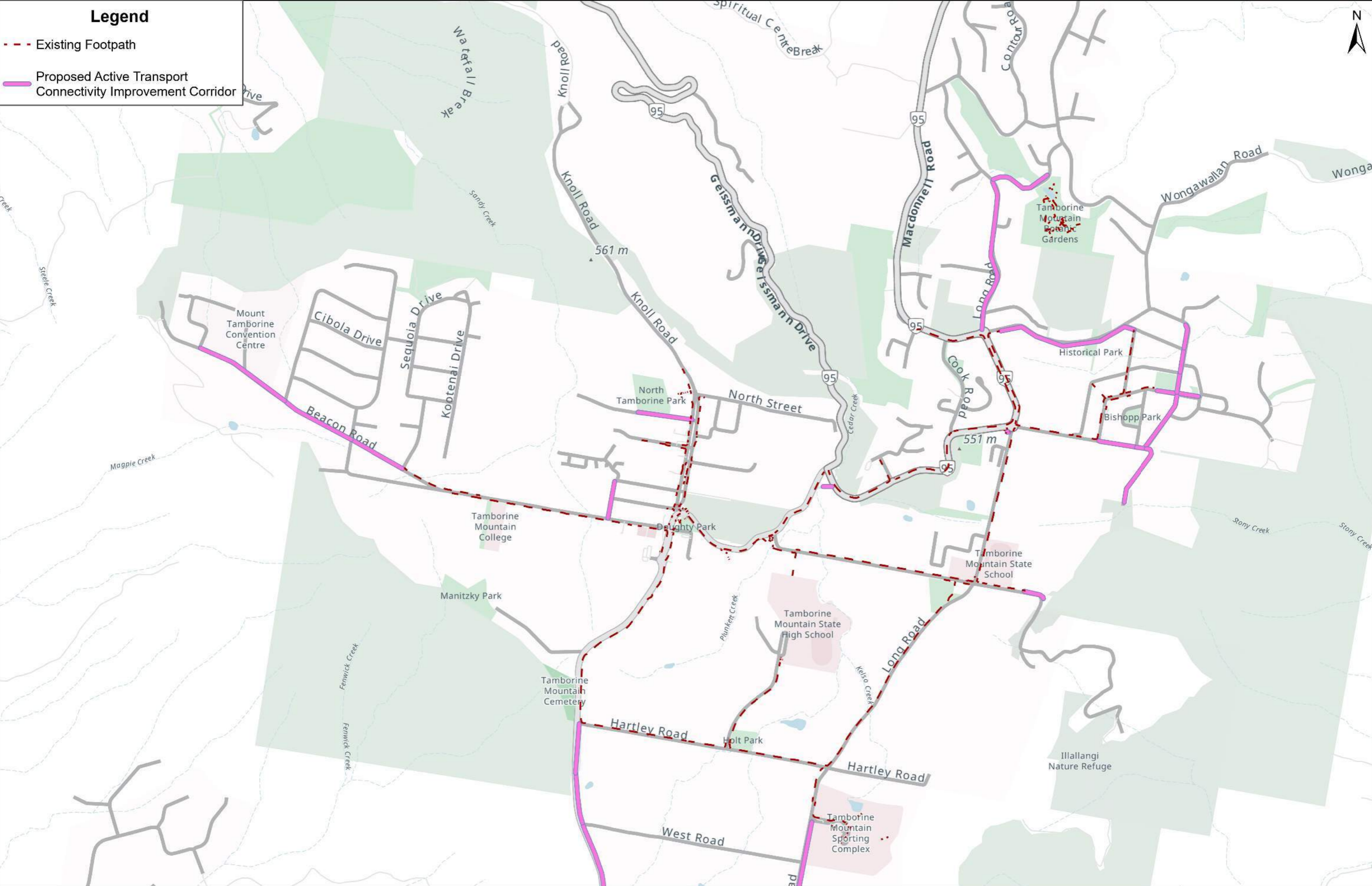
Legend

- - - Existing Footpath
- Proposed Active Transport Connectivity Improvement Corridor



Legend

- - - Existing Footpath
- Proposed Active Transport Connectivity Improvement Corridor



Scenic Rim Regional Council
 82 Brisbane Street Beaudesert QLD 4285
 PO Box 25, Beaudesert QLD 4285
 www.scenicrim.qld.gov.au

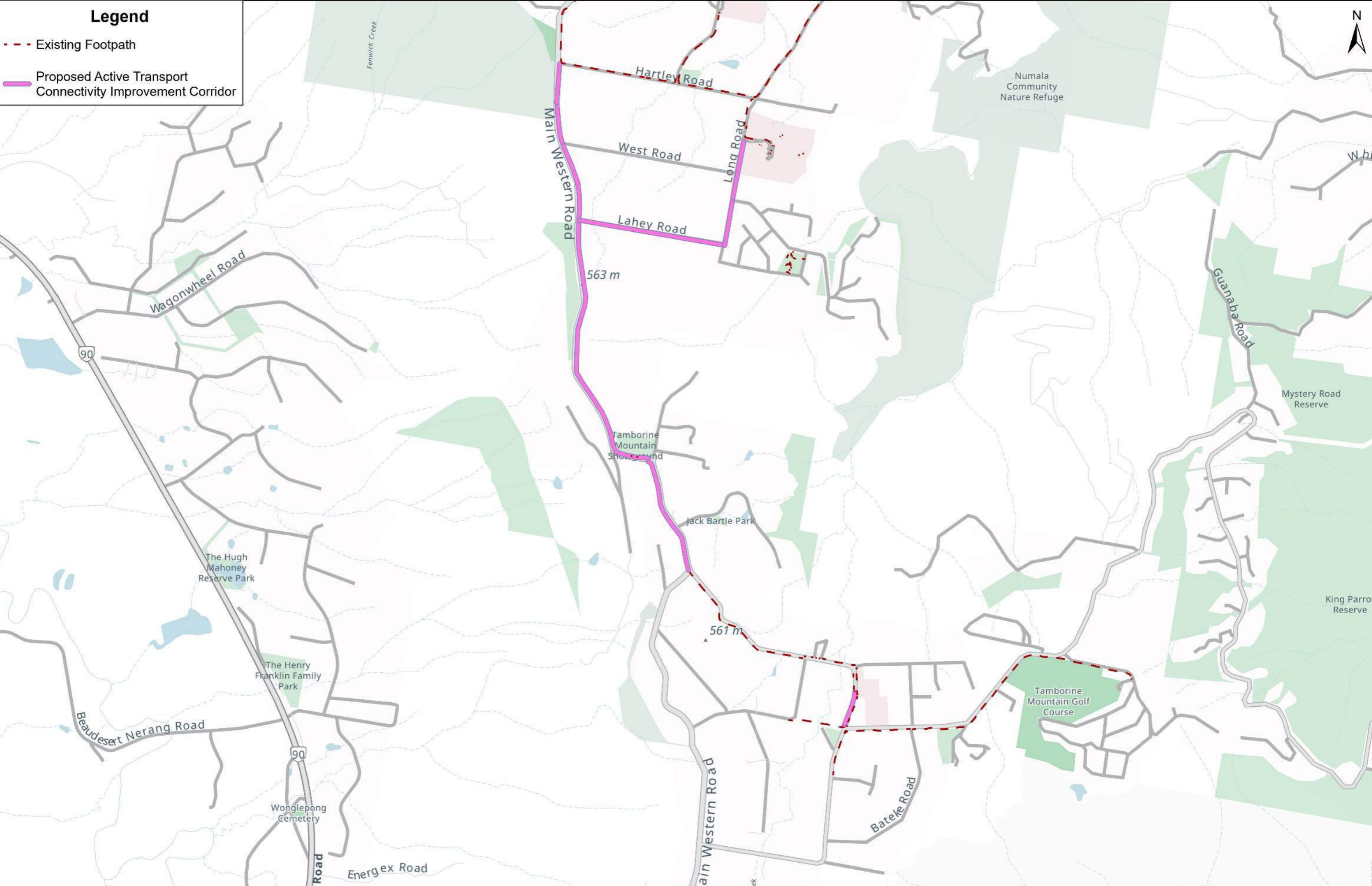
Project: **Scenic Rim Integrated Transport Plan - Walking Network Plan**

Title: **Walking Network Plan Action Program Tambores Mountain - Sheet 1/2**

Project Number:	ATP/WNP-02
Date:	14/05/2026
Issue:	1

Legend

- - - Existing Footpath
- Proposed Active Transport Connectivity Improvement Corridor



Scenic Rim Regional Council
 82 Brisbane Street Beaudesert QLD 4285
 PO Box 25, Beaudesert QLD 4285
www.scenicrim.qld.gov.au

Project: Scenic Rim
 Integrated Transport Plan -
 Walking Network Plan

Title: Walking Network Plan
 Action Program
 Tambores Mountain - Sheet 2/2

Project Number:	ATP/WNP-02
Date:	14/05/2026
Issue:	1

